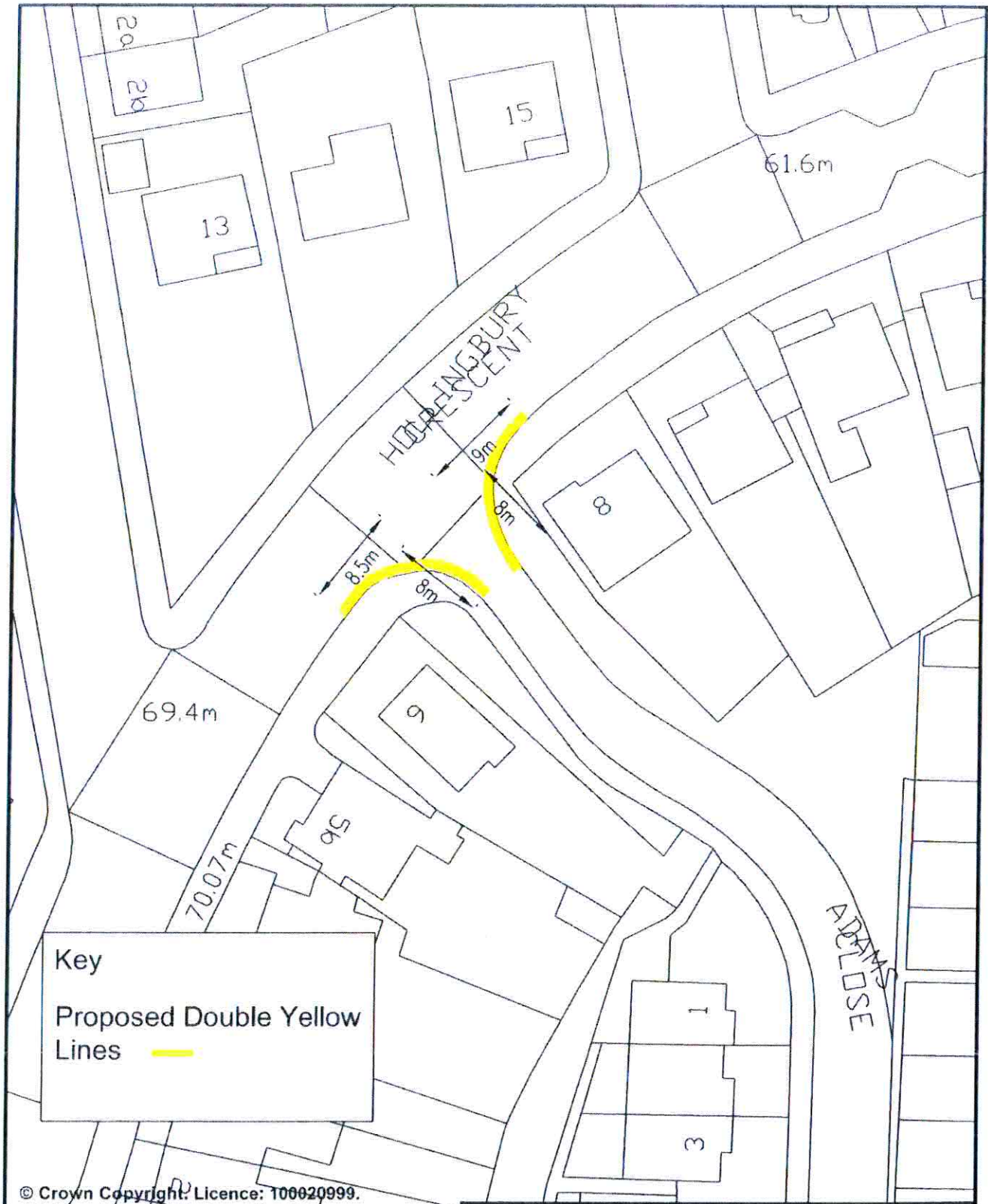



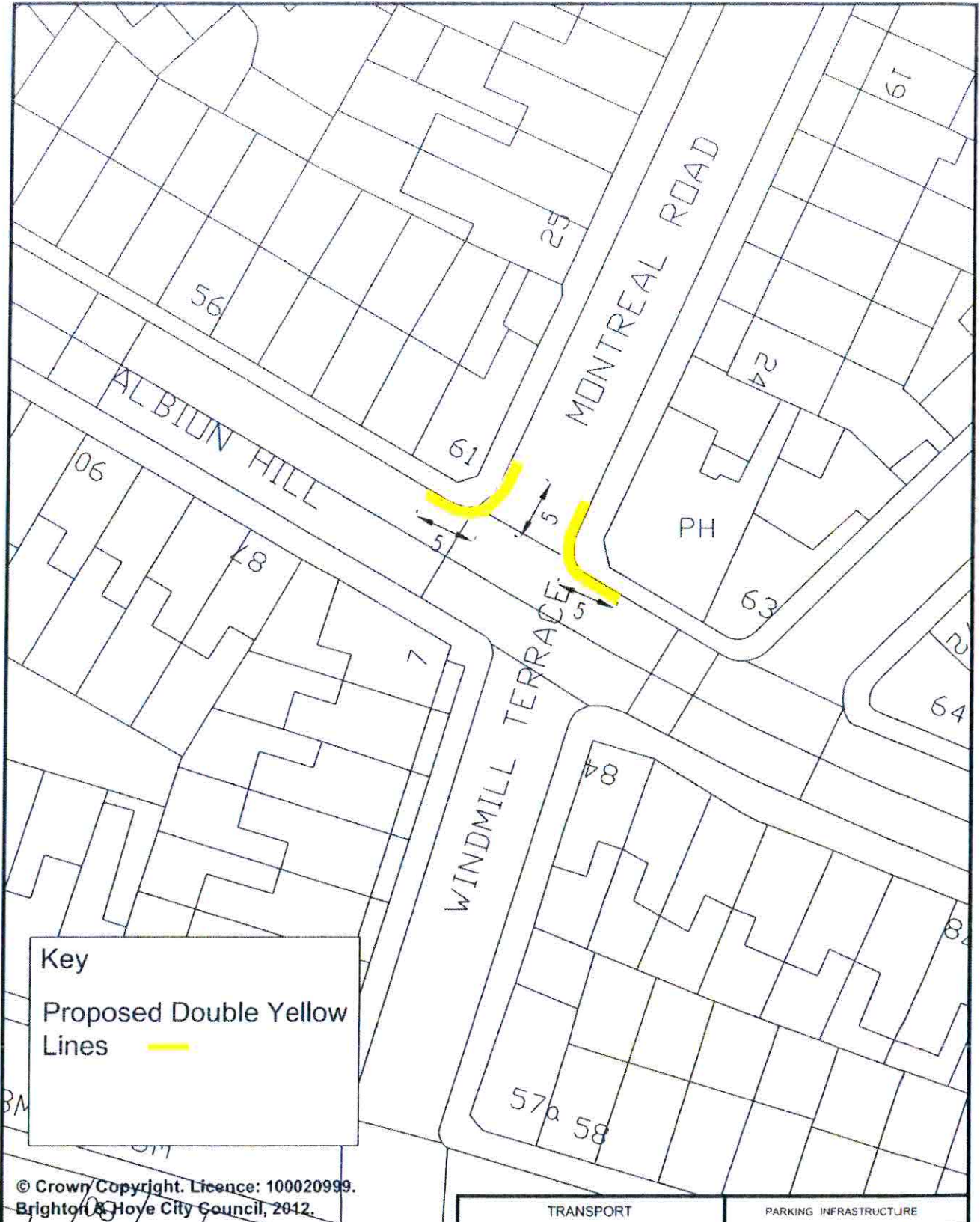
APPENDIX B
PLANS OF THE PROPOSALS




Key
 Proposed Double Yellow Lines


© Crown Copyright. Licence: 100020999.
 Brighton & Hove City Council, 2012

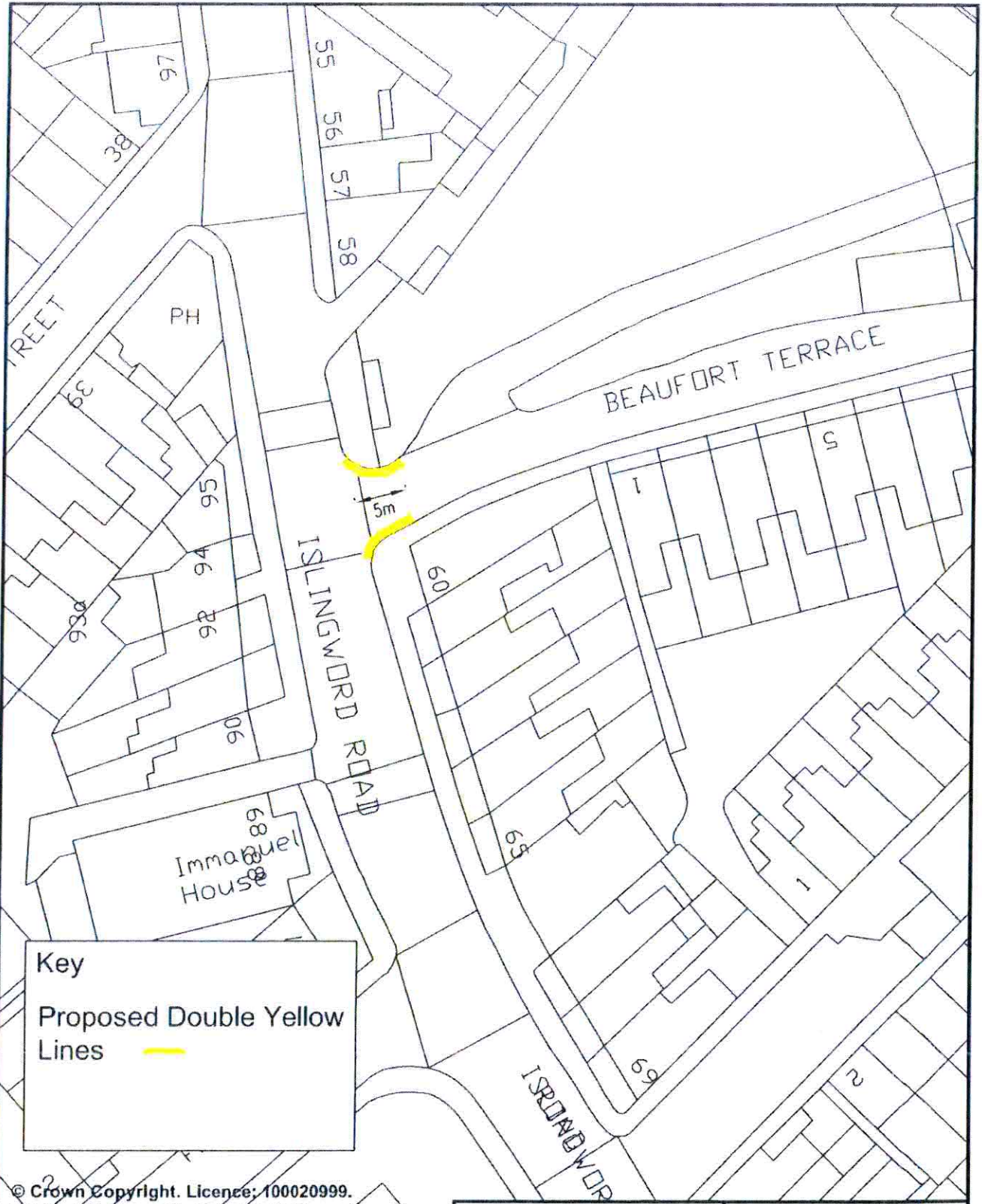
	CITY INFRASTRUCTURE	PARKING INFRASTRUCTURE
Address: Adams Close/Hollingbury Crescent, Brighton	Scale : N.T.S.	 Brighton & Hove
	Date : FEB 2014	
Reason: To prevent obstruction to all road users	Drawn : D.A.	
	Drawing Number : B&H-DYLS-HS--01	




Key
 Proposed Double Yellow Lines 


© Crown Copyright. Licence: 100020999.
 Brighton & Hove City Council, 2012.

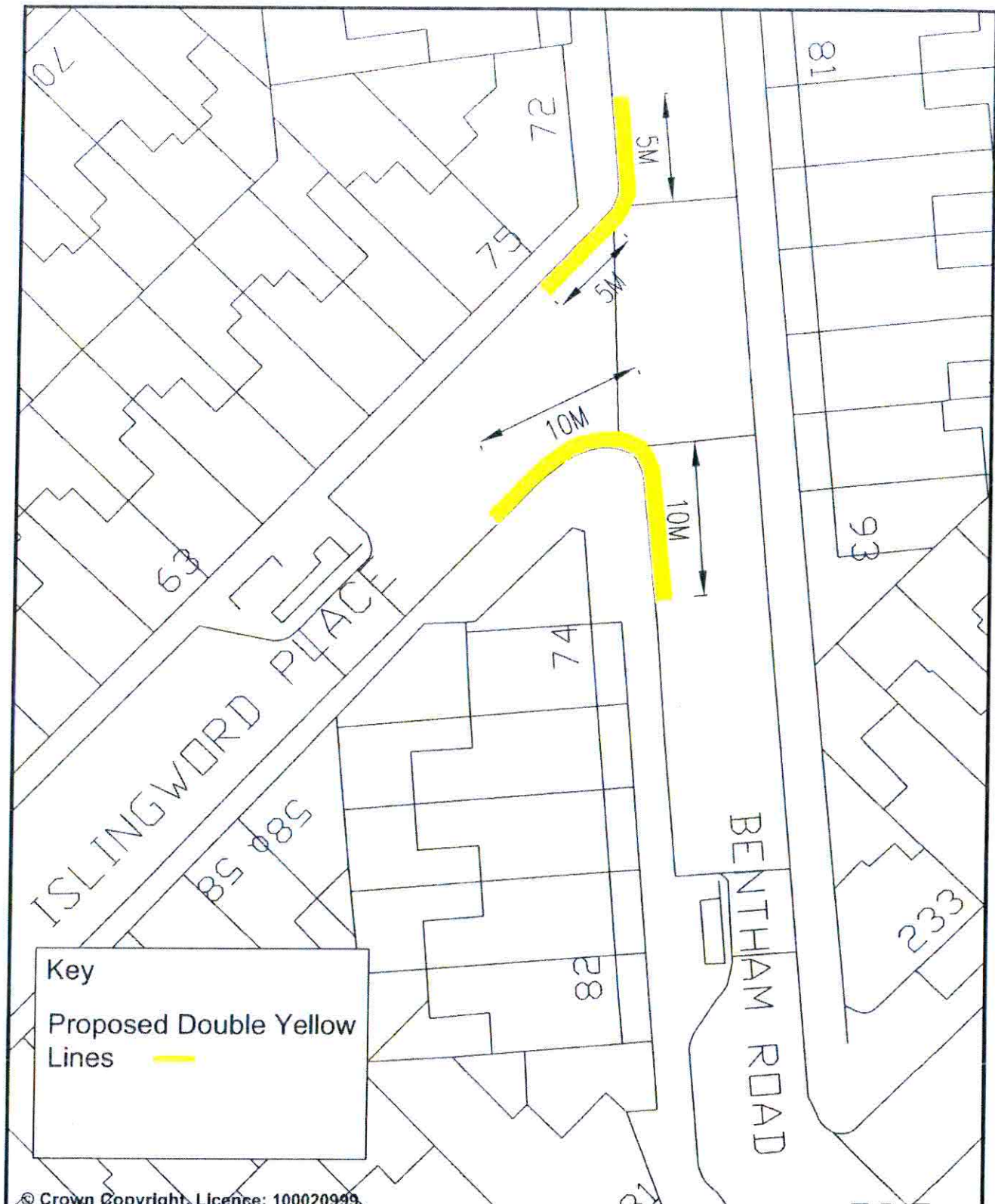
	TRANSPORT	PARKING INFRASTRUCTURE
Address: Montreal Road/Albion Hill, Brighton	Scale : N.T.S.	 Brighton & Hove
	Date : April 2014	
Reason: To prevent obstruction to all road users	Drawn : D.A.	
	Drawing Number : B&H-DYLS-HE-06	



Key
 Proposed Double Yellow Lines 


© Crown Copyright. Licence: 100020999.
 Brighton & Hove City Council, 2012.

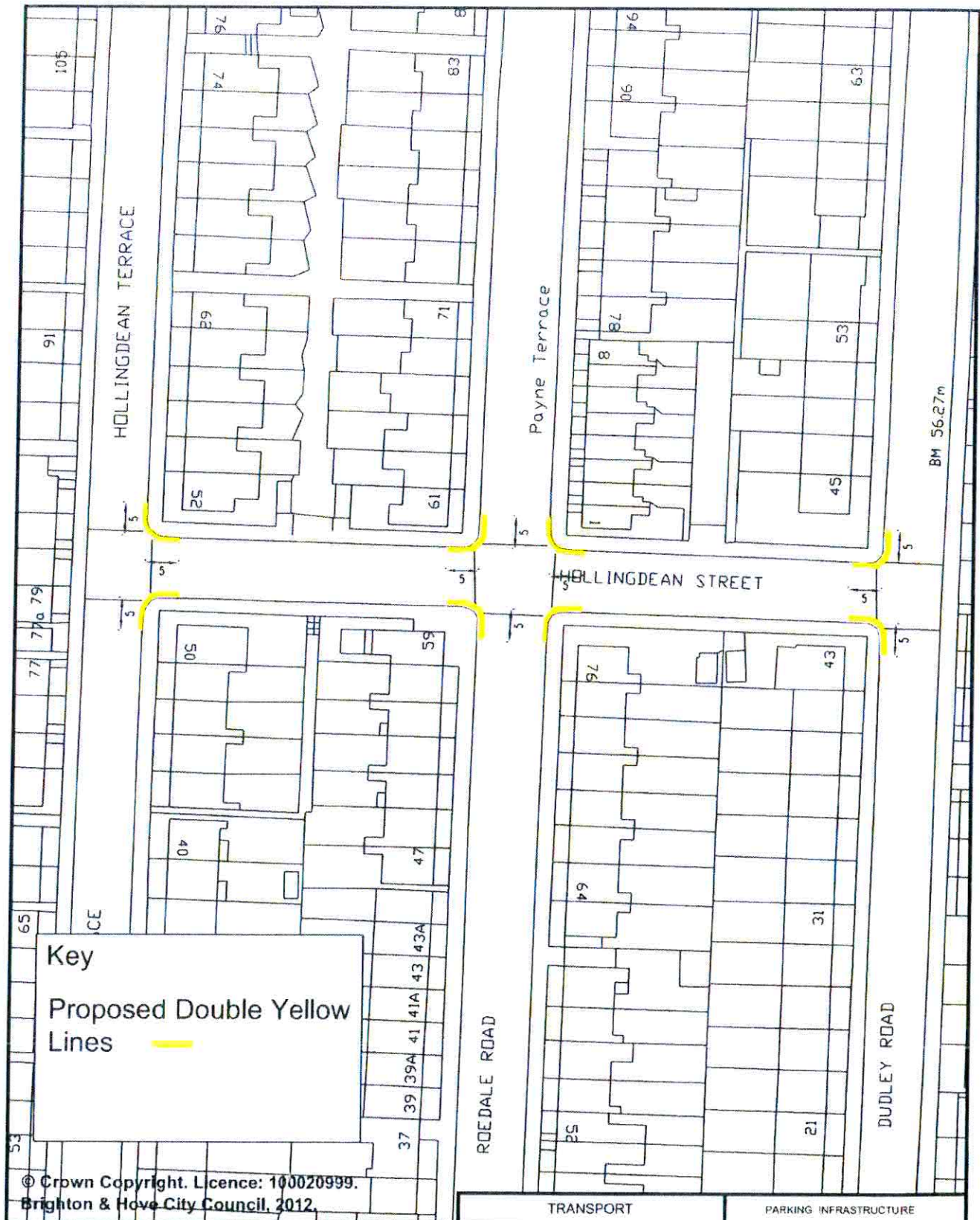
	TRANSPORT	PARKING INFRASTRUCTURE
Address: Beaufort Terrace, Brighton	Scale : N.T.S.	 Brighton & Hove
	Date : April 2014	
Reason: To prevent obstruction to all road users	Drawn : D.A.	
	Drawing Number : B&H-DYLS-HE-02	



Key
 Proposed Double Yellow Lines —


© Crown Copyright. Licence: 100020999.
 Brighton & Hove City Council, 2012.

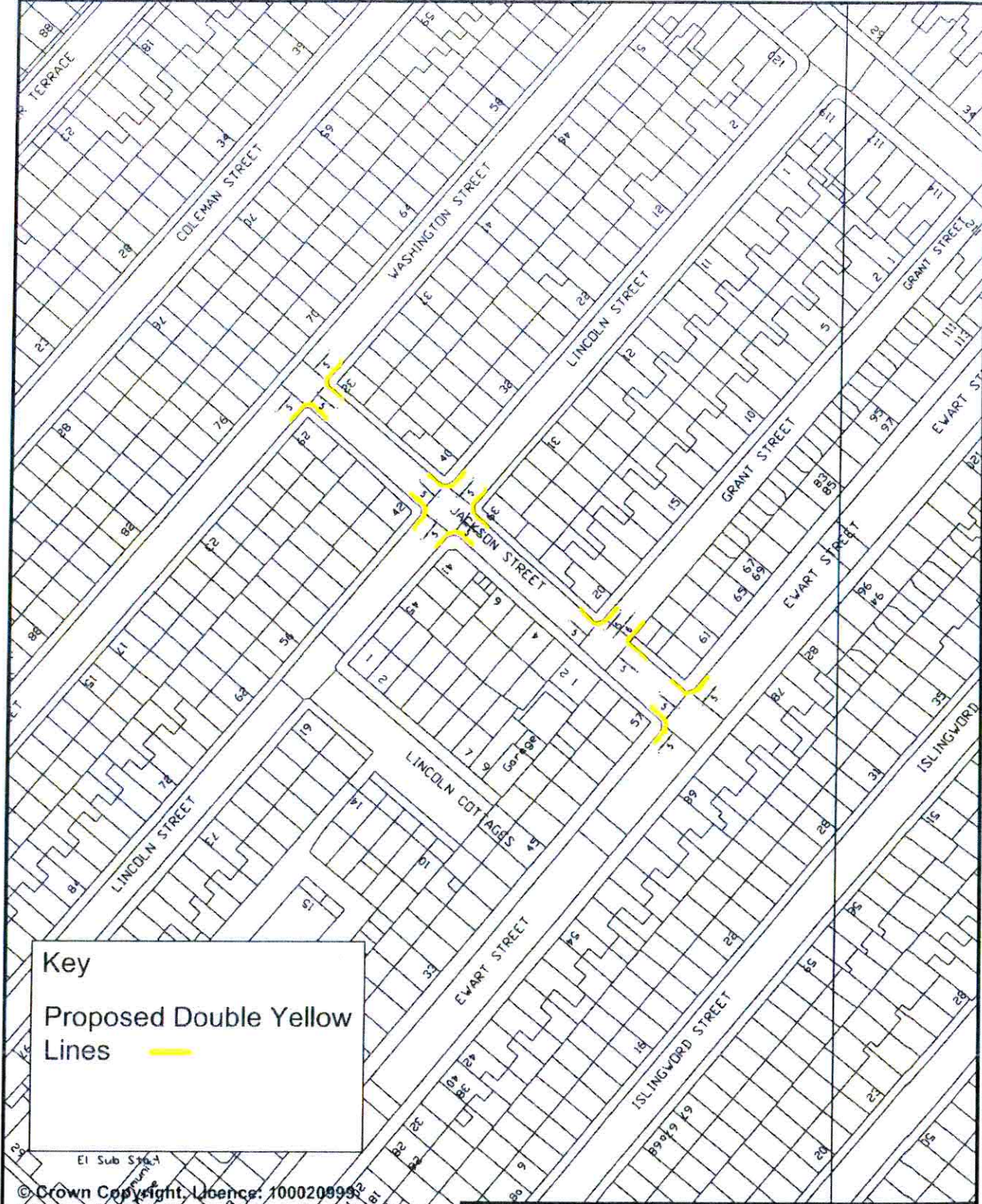
	TRANSPORT	PARKING INFRASTRUCTURE
Address: Islingword Place/Bentham Road, Brighton	Scale : N.T.S.	 Brighton & Hove
	Date : April 2014	
Reason: To prevent obstruction to all road users	Drawn : D.A.	
	Drawing Number : B&H-DYLS-HE-03	




Key
 Proposed Double Yellow Lines

© Crown Copyright. Licence: 100020999.
 Brighton & Hove City Council, 2012.


Address: Hollingdean Street, Brighton	TRANSPORT	PARKING INFRASTRUCTURE
	Scale : N.T.S.	 Brighton & Hove
Reason: To prevent obstruction to all road users	Date : April 2014	
	Drawn : D.A.	
	Drawing Number : B&H-DYLS-HS-04	

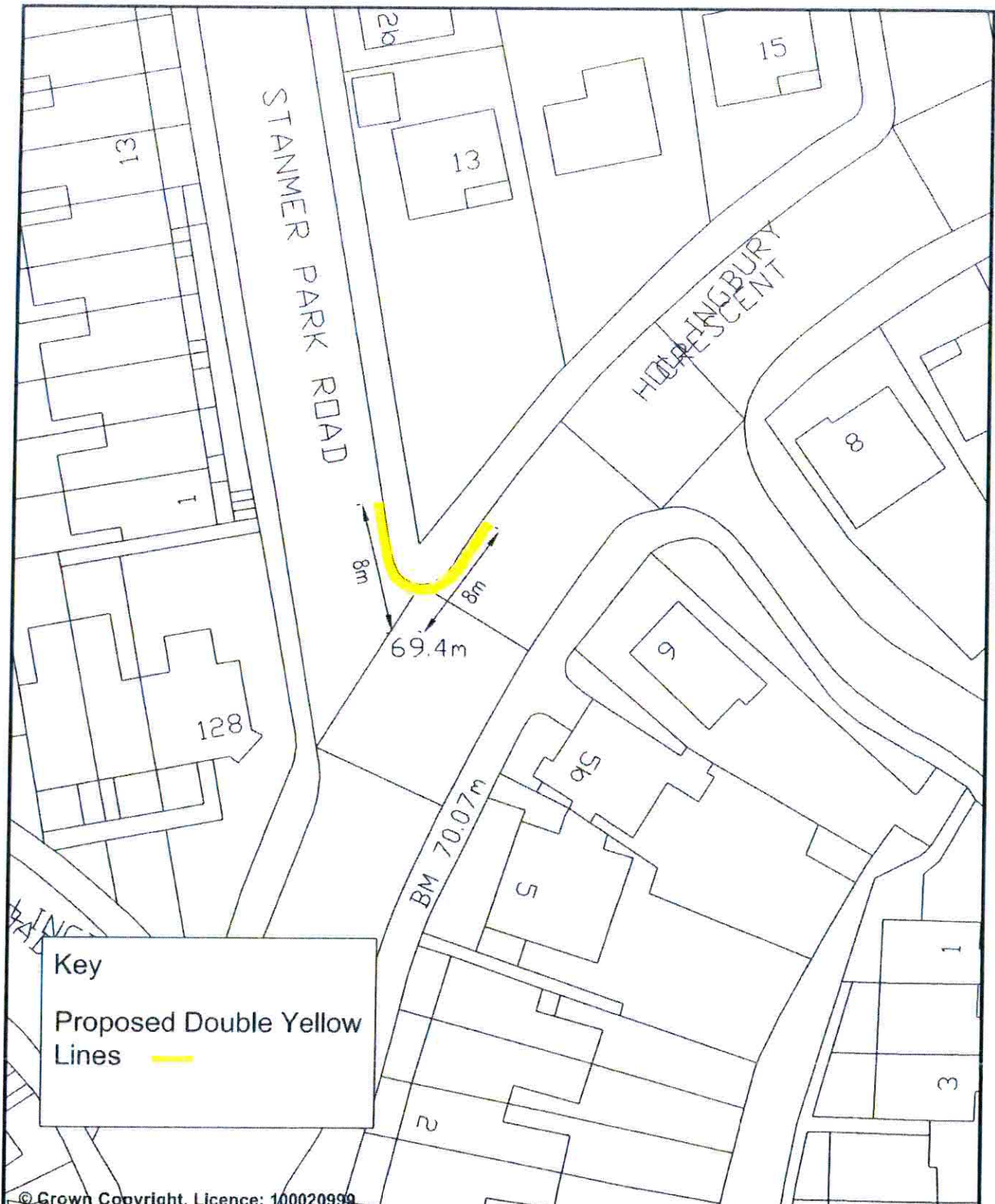


Key
 Proposed Double Yellow Lines 

© Crown Copyright. Licence: 100020995
 Brighton & Hove City Council, 2012.


Address: Jackson Street, Brighton
 Reason: To prevent obstruction to all road users

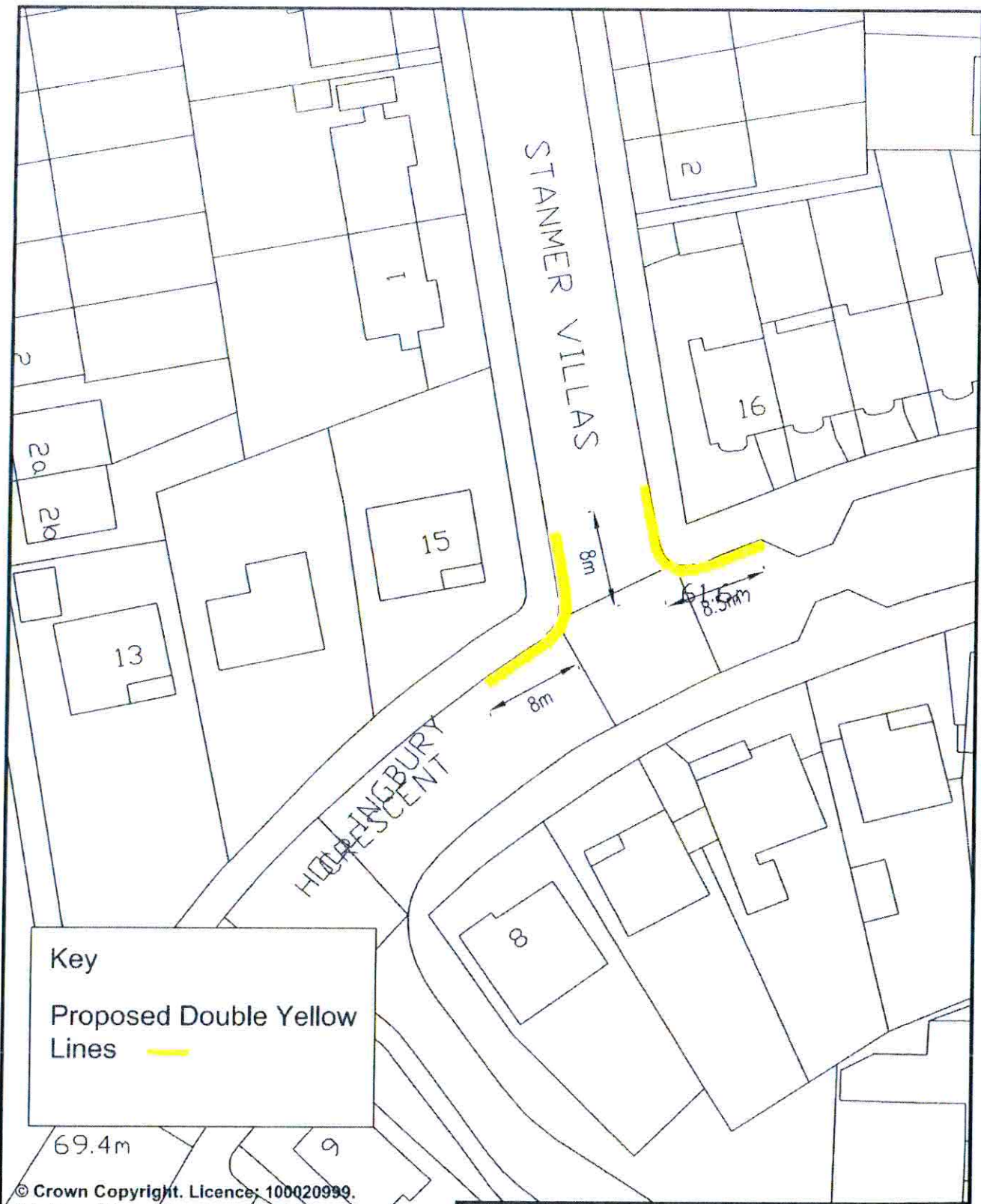
TRANSPORT	PARKING INFRASTRUCTURE
Scale : N.T.S.	 Brighton & Hove
Date : April 2014	
Drawn : D.A.	Drawing Number : B&H-DYLS-HE-05



Key
 Proposed Double Yellow Lines —


© Crown Copyright. Licence: 100020999
 Brighton & Hove City Council, 2012.

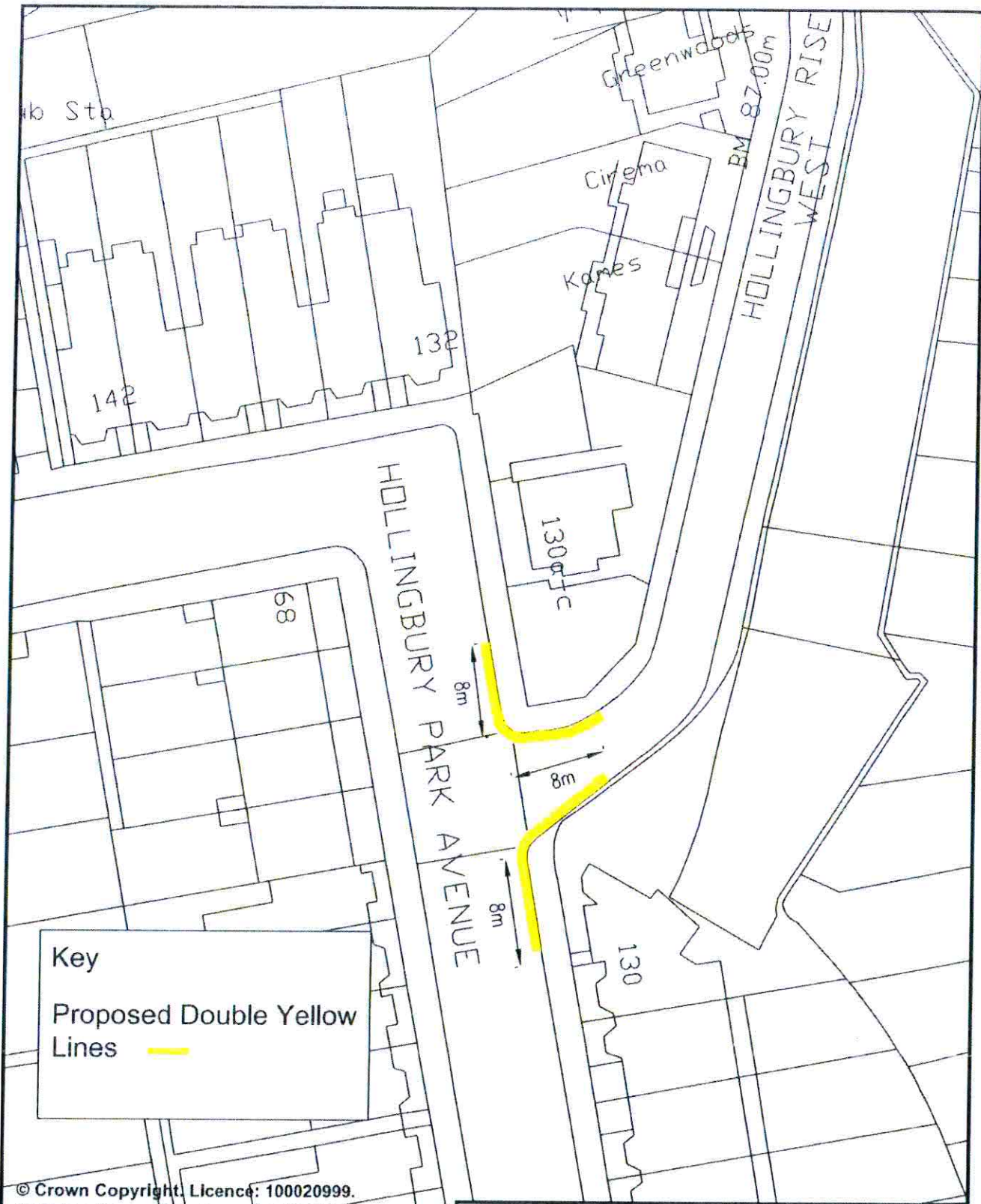
	CITY INFRASTRUCTURE	PARKING INFRASTRUCTURE
Address: Stanmer Park Road/ Hollingbury Crescent	Scale : N.T.S.	 Brighton & Hove
	Date : FEB 2014	
Reason: To prevent obstruction to all road users	Drawn : D.A.	
	Drawing Number : B&H-DYLS-HS--02	



Key
 Proposed Double Yellow Lines


© Crown Copyright. Licence: 100020999.
 Brighton & Hove City Council, 2012.

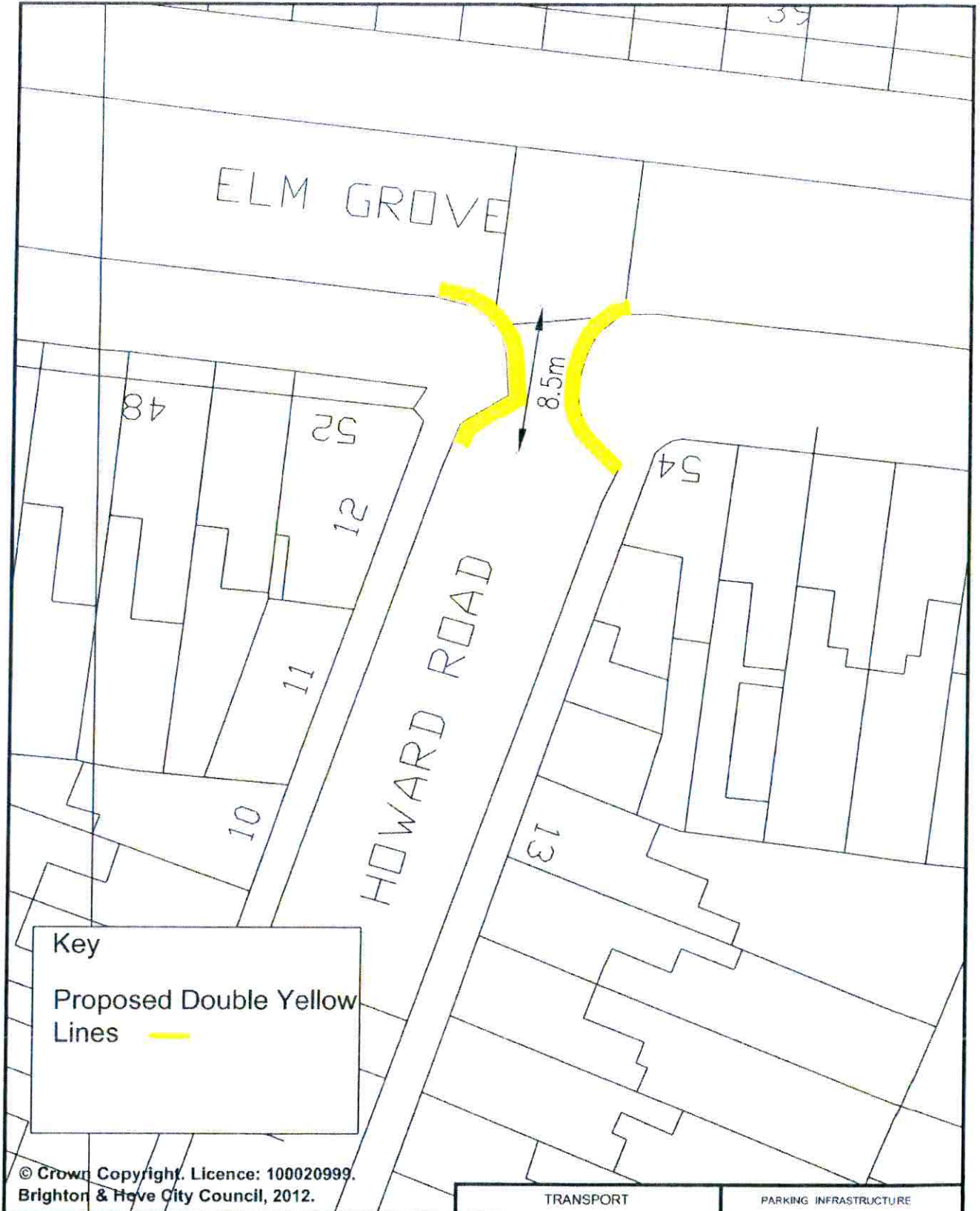
	TRANSPORT	PARKING INFRASTRUCTURE
Address: Stanmer Villas/ Hollingdean Crescent, Brighton	Scale : N.T.S.	 Brighton & Hove
	Date : April 2014	
Reason: To prevent obstruction to all road users	Drawn : D.A.	
	Drawing Number : B&H-DYLS-HS-05	



Key
 Proposed Double Yellow Lines


© Crown Copyright. Licence: 100020999.
 Brighton & Hove City Council, 2012.

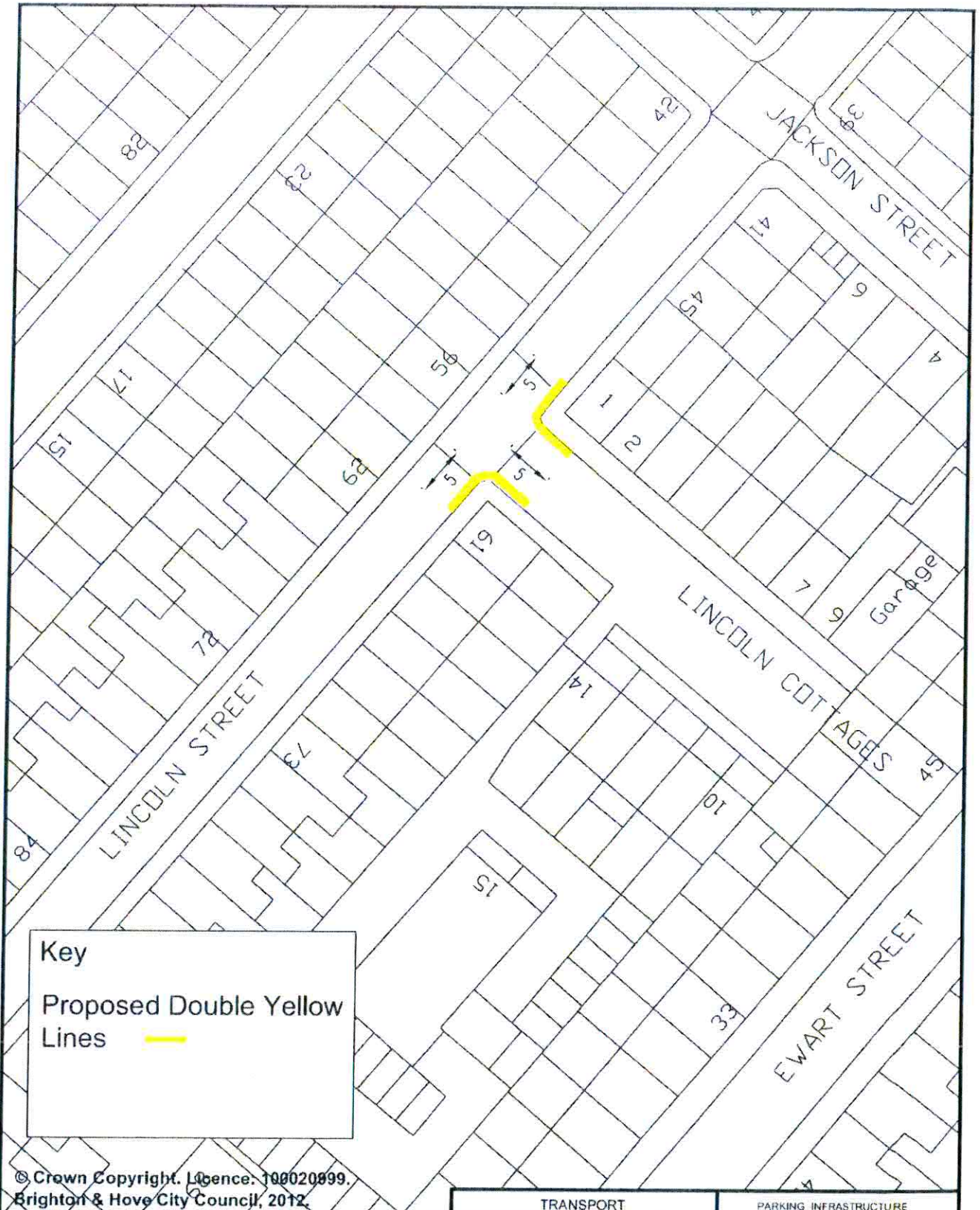
	CITY INFRASTRUCTURE	PARKING INFRASTRUCTURE
Address: Hollingbury Park Avenue & Hollingbury Rise West	Scale : N.T.S.	 Brighton & Hove
	Date : FEB 2014	
Reason: To prevent obstruction to all road users	Drawn : D.A.	
	Drawing Number : B&H-DYLS-HS--03	




Key
 Proposed Double Yellow Lines


© Crown Copyright. Licence: 100020999.
 Brighton & Hove City Council, 2012.

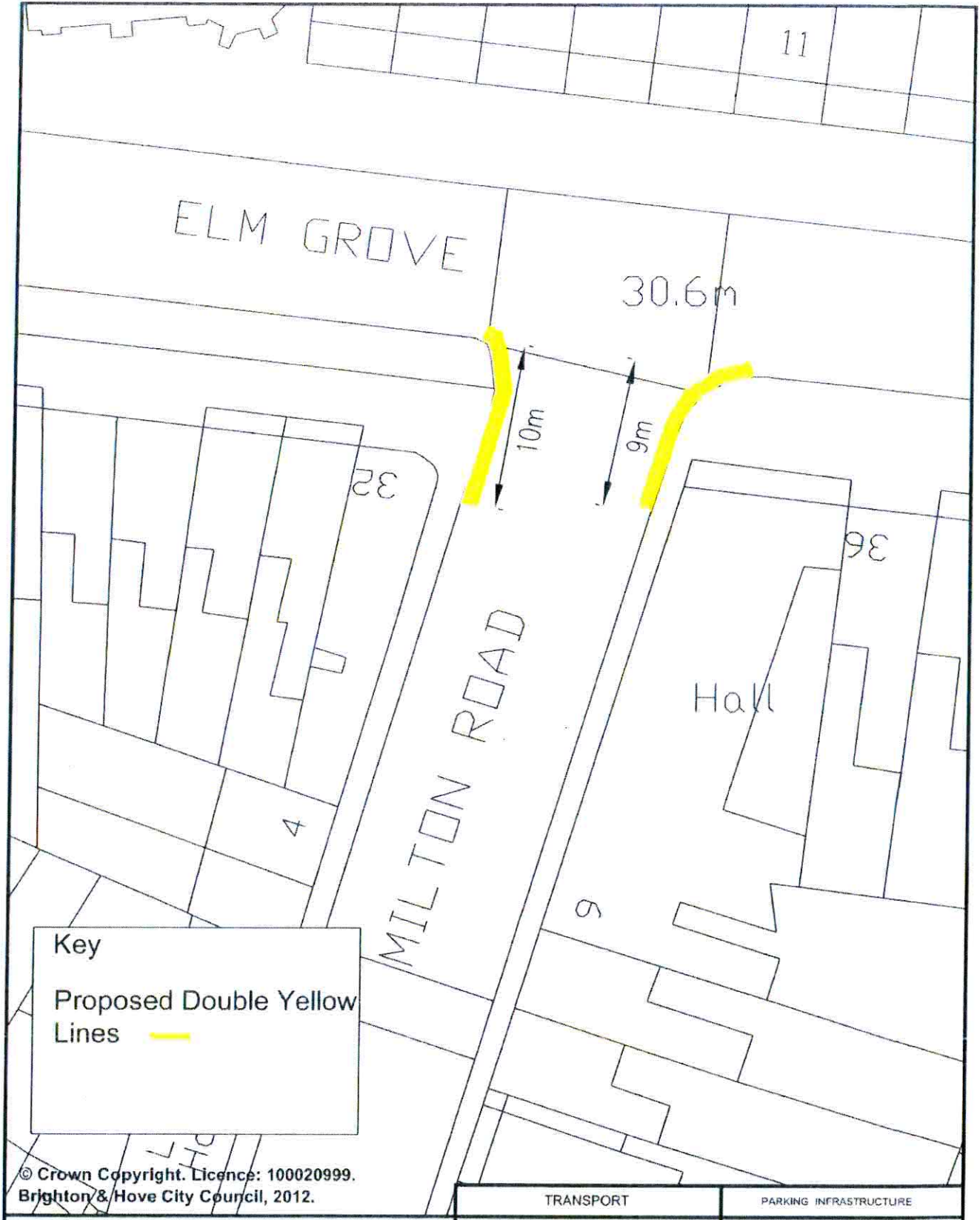
	TRANSPORT	PARKING INFRASTRUCTURE
Address: Howard Road, Brighton	Scale : N.T.S.	 Brighton & Hove
	Date : May 2014	
Reason: To prevent obstruction to all road users	Drawn : D.A.	
	Drawing Number : B&H-DYLS-HE-08	



Key
 Proposed Double Yellow Lines 


© Crown Copyright. Licence: 100020899.
 Brighton & Hove City Council, 2012.

	TRANSPORT	PARKING INFRASTRUCTURE
Address: Lincoln Street/Lincoln Cottages, Brighton	Scale : N.T.S.	
Reason: To prevent obstruction to all road users	Date : April 2014	
	Drawn : D.A.	Brighton & Hove
	Drawing Number : B&H-DYLS-HE-04	



Address: Milton Road, Brighton

Reason: To prevent obstruction to all road users

TRANSPORT	PARKING INFRASTRUCTURE
Scale : N.T.S.	 Brighton & Hove
Date : May 2014	
Drawn : D.A.	Drawing Number : B&H-DYLS-HE-07